

2947

ALLEGANY COUNTY.

"What You Please"

Acres  $137 \frac{3}{4}$

SURVEYED FOR

Moses Porter

10<sup>th</sup> Nov 1792

Returned 4<sup>th</sup> Sept 1793

Ex'd. and Passed 3<sup>rd</sup> Sept 1793

Comp. \$ Pd. 3<sup>rd</sup> Sept 1793

PATENTED TO

William Porter

17<sup>th</sup> Sept 1816

Rec. of Cert. F. B. No. D. folio 816

Rec. of Patent F. B. No. C. folio 466

Virginia Ohio County J<sup>t</sup>

I William Chapline J<sup>r</sup> Clerk of the County  
aforesaid do certify that Absolom Reddy & Benjamin  
Bijss Esq<sup>s</sup> before whom the within Instrument of  
writing was acknowledged and who have certified  
the same were at the time of doing the same and  
still are Justices of the peace in and for the County  
aforesaid duly commissioned & sworn and that full  
faith and credit are due to all his official acts  
as well in Courts of Justice as the out  
of testimony whereof I have hereunto  
set my hand & affixed the public  
seal of my office this 16<sup>th</sup> day of  
November 1815 & in the 40<sup>th</sup> year  
of the Commonwealth

Wm Chapline J<sup>r</sup> C. C. C.

Virginia Ohio County J<sup>t</sup>

I Robert Woods Presiding Magistrate  
of the County aforesaid do certify that Wm  
Chapline J<sup>r</sup> who has signed the above certificate  
is Clerk of Ohio County aforesaid and that the  
above certificate made by him is in due  
form of law, given under my hand and seal  
this 16<sup>th</sup> day of November 1815 & in the 40<sup>th</sup>  
year of the Commonwealth

R. Woods Pres

*Portus hepens*

*Mr McMahon*



For a valuable consideration paid in hand to us the subscribers two of the heirs of Moses Porter late of Allegany County deceased, Who hereby assign, transfer and make over unto our brother William Porter all our right, and shares in two lots of land being west of foot Cumberland in Allegany County a former distinguished by nos 3395 and 3396, as also the quantity of thirty seven acres & one half acre of land added by conveyance unto the said lots, and desire that patent may issue unto the said William Porter his heirs or assigns with leave of the Chancellor for the same; as witness our hands & seals this 15th day of November 1815.

Witness

Jacob Saudeker  
Elander his mark

To the Register of the land office his brother  
Henry his mark  
Sarah his mark

Ohio County to wit  
We Absalom Ridgely & Benjamin Biggs magistrates at the said county, do hereby certify that we and Elander his wife Henry Crow & Sarah his wife parties to the above assignment have duly acknowledged the same before us on the 15th day of November in the year 1815, & desired us to certify the said acknowledgment to the clerk of the county Court of Ohio, in order that the said assignment may be recorded.

As witness our hands & seals

Absalom Ridgely  
Benjamin Biggs

not to be readed

*[Faint, illegible handwritten text, possibly bleed-through from the reverse side of the page]*

Allegany County to wit  
 on the 9<sup>th</sup> day of September 1816 personally  
 appeared John Porter before the Subscriber  
 one of the State of Marylands justice of  
 of the peace in and for the County aforesaid  
 and made oath on the holy Evangelists of  
 almighty god that to his certain knowledge  
 William Porter Aaron Porter John Porter  
 Thomas Porter Bethel Porter Moses  
 Porter Glendon Snidder and Sarah Brow  
 are the only surviving heirs of Moses  
 Porter late of allegany County deceased  
 Sworn before Wm Ridgley

Moses Porter Agent  
to  
H. M. Porter

For a valuable consideration to me in hand paid, being one of the  
 heirs of Moses Porter late of Allegany County deceased. I do hereby  
 assign transfer & make over unto my Brother, <sup>William</sup> ~~Moses~~ Porter all  
 my right of & share in two Lots of Land lying west of Footh Cumberland  
 in Allegany County aforesaid distinguished by No. 3395 & No. 3396  
 as also the quantity of thirty seven acres & one half now added  
 by Resurvey unto the said Lots, & desire that Patent may  
 issue unto the said William Porter his heirs or assigns  
 with leave of the Chancellor for the same. As witness my  
 hand & seal this 30<sup>th</sup> day of Dec<sup>r</sup> 1811

Witness

Moses Porter  
 his  
 mark

And: Bruce

To the Register of the  
 said office Annapolis



John Porter } assignor  
to  
Wm Porter }

For a valuable consideration paid in hand to me the subscriber one of the heirs of Moses Porter late of Allegany County deceased. I do hereby assign transfer make over unto my brother William Porter all my rights of estate in two Lots of Land lying west of Fort Cumberland in Allegany County aforesaid distinguished by N.º 3395 & N.º 3396 as also the quantity of thirty seven acres & one half acre of Land added ~~thereto~~ by Resurvey unto the said Lots. and desire that Patent may Issue unto the said William Porter his heirs or assigns with leave of the Chancellor for the same — As  
 Witness my hand & Seal this 3<sup>d</sup> day of March 1807

Witness  
 Andrew Bruce

John his  
 + Porter Seal  
 marks

To the Register of the Land Office Annapolis.


51188-2947


Carroll Thomas, Jr.  
Porter  
to  
Hon Porter

ALLEGANY COUNTY CIRCUIT COURT (Certificates, Patented, AL) Patented Certificate 2947, MS

For a valuable consideration, <sup>paid</sup> to us the subscribers two of the  
Heirs of Moses Porter late of Allegany County deceased, ~~We~~ do  
hereby assign, transfer & make over unto our Brother  
William Porter all our right & share in two Lots of  
Land lying West of Fort Cumberland in Allegany County aforesaid  
distinguished by N. 3395 & N. 3396 and also the quantity of  
thirty seven acres one half acre of Land added by  
resurvey unto the said Lots & desire that Patent may  
Issue unto the said William his heirs or assigns with  
leave of the Chancellor for the same. As Witness  
our hands & seals this 23<sup>rd</sup> day of August 1808

Witness  
the word paid, in the first  
line first Interlined  
Thos. Bruce

his  
Aaron Porter   
mark

his  
Thos. Porter   
mark

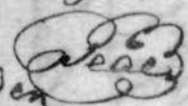
To the Register of the Land office }  
Annapolis }

Alleghany County Maryland Sept On the 18<sup>th</sup> day of August  
1807 came William Hardon before the Subscriber one of  
the Justices of the Peace for the County afo<sup>re</sup> & acknowledged that  
with Instrument of Writing to be his act & Deed & the  
Lands within mentioned to be <sup>the</sup> right & Estate of William  
Porter his Heirs & assigns for ever.

Acknowledged before  
Geo. S. Bruce

Assignment  
William Hardon  
William Porter

For & in consideration of the sum of Forty Dollars current money  
to me in hand paid, the receipt whereof I do hereby acknowledge,  
by William Porter, I do hereby assign, Transf. & make over  
unto him the said William Porter all the right & title  
I hold by virtue of My wife Margaret ~~of~~ her Dower  
in the following parcels of Land to wit Lot <sup>No</sup> 3395 & Lot  
No. 3396 as also the quantity of thirty seven acres & one  
half acre of Land added to the said Lots by Re-  
Survey which said parcels of Land are situate to the  
West of York Cumberland in Allegany County of State of  
Maryland as witness my hand & Seal this 18<sup>th</sup> day of  
August 1807  
Witness  
And: Bruce

William <sup>his</sup> Harden   
marks

Bethel Porter assignt.  
to  
Wm Porter }

For a valuable consideration paid in hand to the Subscriber one  
of the Heirs of Moses Porter late of Allegany County deceased  
I do hereby assign, Transfer & make over unto my Brother William  
Porter all my right of & share in two Lots of Land lying  
west of Fort Cumberland in Allegany County appraised & distinguished  
by N<sup>o</sup>. 3395 & N<sup>o</sup>. 3396 as also the quantity of thirty seven  
acres & one half acre of Land added by Resurvey unto the Said  
Lots and desire that Patent may Issue unto the Said William  
Porter his heirs or assigns with leave of the Chancellor for  
the same As Witness my hand & seal this 23<sup>d</sup> day of

October 1806

Witness

Thos. Bruce

This  
Bethy Porter Seal  
Marky

To the Registrar of the  
Land office Annapolis



Allegany County Maryland 9: on the 10<sup>th</sup> day April 1807 Came  
 Mary: Herdson before the Subscriber one of the Justices of the Peace  
 for the County off: & acknowledged the within Instrument of Writing  
 to be her act & deed & the right of Power to the Lands within  
 mentioned & thereby assigned to her the right & estate of William  
 Porter his heirs & assigns for ever acknowledged before  
 Wm: Bruce

For & in consideration of the sum of Twenty pounds Current  
money to me in hand paid by my son William Porter I do hereby  
freely & willingly make over unto him the said William Porter my  
right of Dower in & of two Lots of Land lying West of Fort Cumber-  
land in Allegany County distinguished by No. 3395 & No. 3396 as also  
to the quantity of thirty seven acres & one half acre of Land added  
thereto by resurvey As Witness my hand & seal this 13<sup>th</sup> day of  
April 1807

Witness  
D. D. Bruce

Right of Dower  
of  
No. 3395 & 3396

Margaret ~~Harden~~ <sup>Harden</sup>  
mark

*11. Patented for the  
2. Patented.*

*[Faint, illegible handwriting covering the majority of the page]*

To the Honorable William Wilby Esquire Chancellor  
of Maryland, The Petition of William Porter  
of Allegany County sheweth, That Moses Porter  
late of said County deceased was settled on and entitled  
to a preference in the purchase of Lots No 3395 & 3396  
in 1792 for which he fully paid the purchase money  
That on the 1<sup>st</sup> day of September 1792 he obtained a  
Special warrant to recover said Lots with liberty of  
Correcting errors and adding any Contiguous vacancy  
In pursuance whereof a survey was made and a Certificate  
returned by the name of What you please when the  
same were found to contain with 37 $\frac{3}{4}$  acres of vacancy  
added the quantity of 137 $\frac{3}{4}$  acres, for which vacancy he  
fully Compounded according to law, and since departed  
this life intestate leaving four children, Aaron, John,  
Thomas, Bethel, Mrs, Eleanor (who intermarried with  
Jacob Suedcker, and Sarah (who intermarried with  
Jacob Crow) his only Children, who have by  
their assignments have transferred all their interests  
in and to the said Lands to your petitioner

That Margaret the mother of your petitioner  
intermarried with William Harden & have also  
by their assignments transferred their Interest to your  
petitioner, He therefore prays that patents may issue  
to him on said Lands & he is

Wm Porter

Let Patent issue as prayed

W. Wilby Ch.  
Sep 17<sup>th</sup> 1816

S1188-2947

Alleghany County, 1792

Moses Porter

plat and certificate for  
what you please 137 Acres

Sept 3. 1793

Exam. & pass'd  
Wm. HANSON Sheriff

for the office

W.P. 4 Sept 1793.

pat. to William  
Porter 17. Sept 1793

3/4<sup>th</sup> of 10 ac<sup>ts</sup> 10 ac<sup>ts</sup> 1/2<sup>th</sup> 3.  
1/2<sup>th</sup> 50

Processed in L. L. M.

(Circular stamp) (Handwritten initials)

Ent

Rec'd Sept 3<sup>rd</sup> 1793. four p<sup>ts</sup> 10<sup>th</sup> 1/2<sup>th</sup> 3. and 50<sup>th</sup> p<sup>ts</sup> 10<sup>th</sup> 1/2<sup>th</sup> 3.  
Happening for action  
The Harwood Co

State of Maryland Set.

By Virtue of a Special Warrant of Resurvey granted out of the land office for the Western Shore to Moses Porter of Allegany County bearing date the first day of Sep: 1792 to Resurvey lots 3395. and 3396. lying and being in Allegany County originally on the \_\_\_\_\_ day of \_\_\_\_\_ granted to \_\_\_\_\_ for 50 acres each to Resurvey the aforesaid lots amend all Errors, Add any Vacancy and reduce the whole into one entire tract &c.

I therefore certify that I have carefully Resurveyed for and in the name of him the said Moses Porter ~~at the request of said Moses Porter~~ the lots aforesaid according to their several antient Meets and bounds and find no error therein to which I have added one piece of Vacancy (containing) thirty Seven and three quarters of an acre, and have reduced the whole into one entire tract Beginning at the Outlines of the whole at the Beginning of lot 3395. and running thence, South forty five degrees East eighty eight perches to a white Oak and Chestnut South fifty seven degrees East sixty two perches to a Chestnut and Locust North three degrees East fifty two perches. North fifty six degrees and one half degree East ten and one half perches to lot 3406. North twelve degrees East thirty perches to two white Oaks. North fifty eight degrees and one half degree East forty one perches to a theory. North eighteen degrees East one hundred and twelve perches to a Chestnut Oak North fifty four degrees and one half degree West fourteen perches to the Beginning of lot 3396. North fifty degrees West Sixty six perches South twenty degrees West One hundred and four perches North fifty five degrees West ten perches to a Chestnut then South sixty four degrees West eighty perches then by a straight line to the Beginning (containing) one hundred and thirty seven acres and three quarters of an acre, called What you Please Resurveyed Nov: 10<sup>th</sup> 1792

GEO: D. M. Sweeney  
Allegany County

No	Course	per
1	S 45 E	88
2	S 57 E	62
3	N 3 E	52
4	N 56 1/2 E	102
5	N 12 E	30
6	N 58 1/2 E	41
7	N 10 E	112
8	N 54 1/2 W	14
9	N 50 W	66
10	S 20 W	104
11	N 55 W	10
12	S 64 W	80
then to the Beg.		
lot 3395		
1	S 45 E	88
2	N 41 E	101
3	N 55 W	80
4	S 64 W	44
then to the Beg.		
3396		
1	N 50 W	66
2	S 20 W	104
3	N 55 W	10
4	S 64 W	36
5	S 55 E	80
6	N 41 E	53
then to the Beg.		



Lots. 100  
vacancy 37 1/2  
137 1/2 Acres

Scale of 100 perches in one Inch